



20.21 AGO 2021

52 Rallye de Ferrol

SUZUKI

Libro de Ruta

Road-book Shakedown



Concello de MONFERO | Concello de IRIXOA | Concello de SAN SADURNIÑO | Concello de AS SOMOZAS | Concello de NARÓN






PROTÉGETE Y AYÚDANOS A PROTEGERTE



1,5 metros

**MANTENGA LA
DISTANCIA POR
FAVOR**

**EL USO DE
MASCARILLA ES
OBLIGATORIO**



**USAR LIQUIDO
DESINFECTANTE
REGULARMENTE**

Rallycar

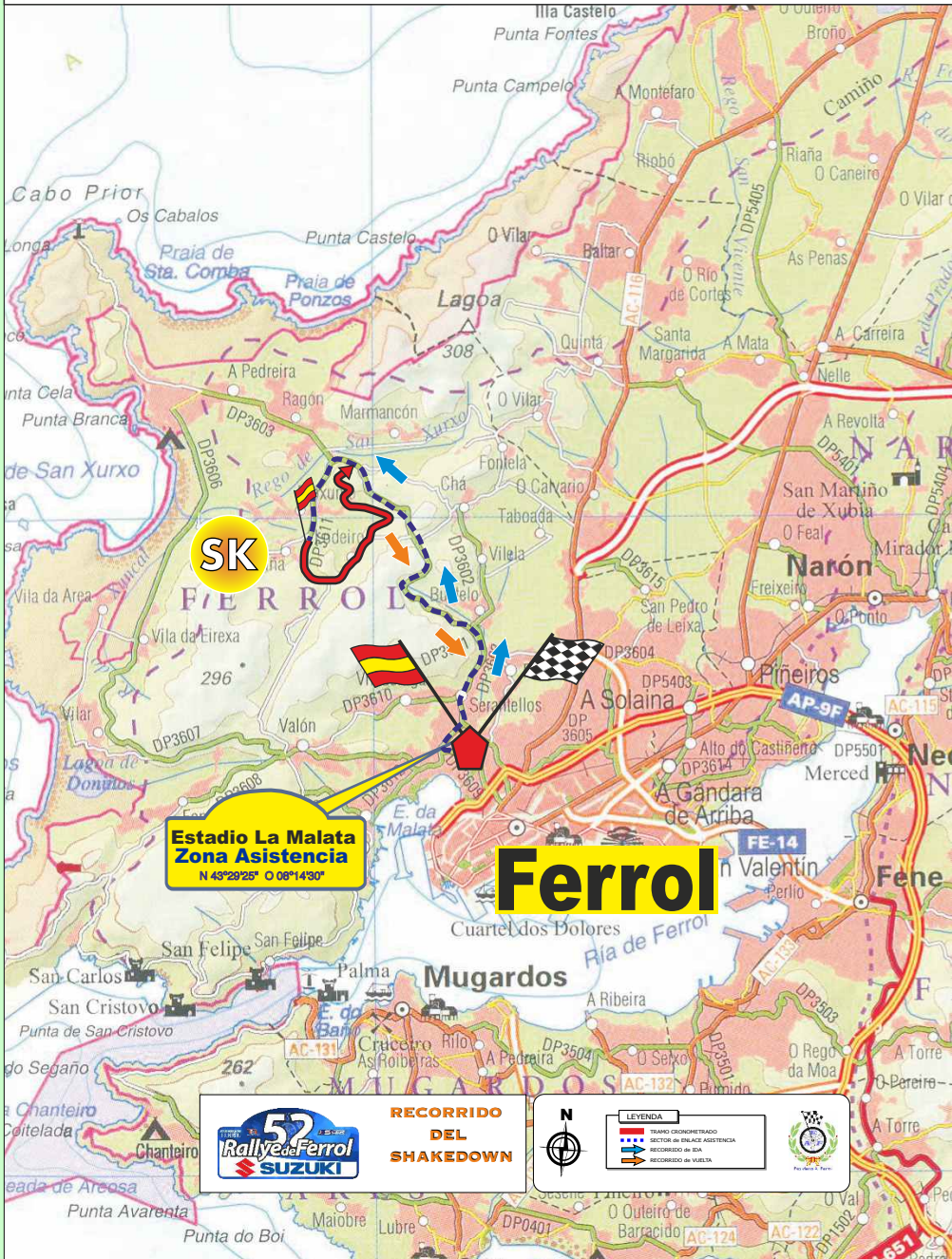
SHAKEDOWN



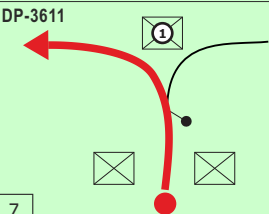


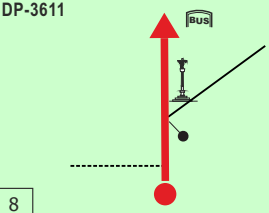



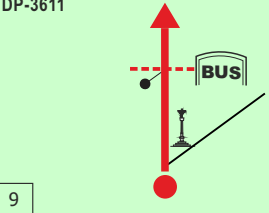

Desde
ZONA DE ASISTENCIA
a
SALIDA SHAKEDOWN

Rallye Ferrol

SHAKEDOWN - VIERNES 20 AGOSTO 2021



Distancia		DIRECCION	INFORMACIONES	Kms. Regresivos
Total	Parcial			
00,00	0,00	<p>1</p>	<p>N 43° 29' 37" O 08° 14' 22"</p> <p>Estadio La Malata Salida igual que en todas las secciones del rallye</p>	09,17
00,59	0,59	<p>2</p>		08,58
01,05	0,46	<p>3</p>		08,12
01,63	0,58	<p>4</p>	<p>① Centro Saude</p>	07,54
01,93	0,30	<p>5</p>	<p>② Cafe Campus</p>	07,24
05,84	3,91	<p>6</p>		03,33

Distancia		DIRECCION	INFORMACIONES	Kms. Regresivos
Total	Parcial			
07,89	2,05	DP-3611 	 1 Mesón A Cochera 	01,28
09,12	1,23	DP-3611 	 !!! N 43º 31' 33" O 08º 16' 15"  	00,05
09,17	0,05	DP-3611 		00,00

Rallycar

SHAKEDOWN



Desde
SALIDA SHAKEDOWN
a
SALIDA SHAKEDOWN

Rallye Ferrol

SALIDA SHAKEDOWN



N 43° 31' 33"
O 08° 16' 15"



Rallye Ferrol

LLEGADA SHAKEDOWN

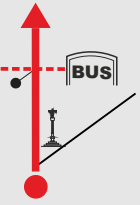






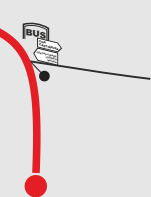


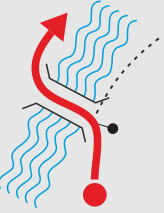



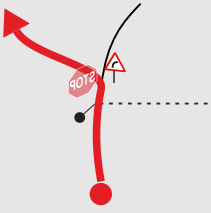



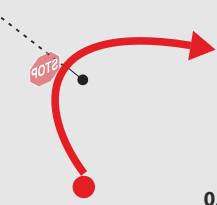



Rallye Ferrol

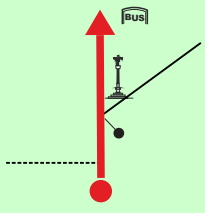

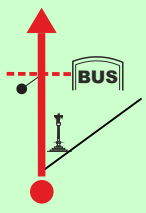






PLANO SEGURIDAD SHAKEDOWN



R01-Km	00,00
R02-Km	00,88
R03-Km	01,75
R04-Km	02,61
R05-Km	03,17

Distancia		DIRECCION	INFORMACIONES	Kms. Regresivos
Total	Parcial			
00,00	0,00	DP-3611 	N 43° 31' 33" O 08° 16' 15"   Salida Shakedown    	05,25
		1	3,17	
00,45	0,45	DP-3611 	N 43° 31' 20" O 08° 16' 20"  	04,80
		2	2,72	
00,88	0,43	DP-3611 	N 43° 31' 12" O 08° 16' 07" 	04,37
		3	2,29	
00,98	0,10	DP-3611 	!!! N 43° 32' 12" O 08° 16' 02" 	04,27
		4	2,19	
01,75	0,77	Local 	N 43° 31' 28" O 08° 15' 40"   	03,50
		5	1,42	
02,35	0,60	Local 	N 43° 31' 39" O 08° 15' 51" 	02,90
		6	0,82	

Distancia		DIRECCION	INFORMACIONES	Kms. Regresivos
Total	Parcial			
02,61	0,26	Local 	N 43° 31' 46" O 08° 15' 53" R-4	02,64
		7 Local 	0,56 !!! N 43° 31' 52" O 08° 15' 46" ① A Casa do Veleiro	
	02,79	0,18	8 Local 	
02,92	0,13	9 Local 	0,25 	02,33
03,17	0,25	10 Local 	N 43° 31' 58" O 08° 15' 40" R-5 Llegada Shakedown	02,08
	03,30	0,13	10 DP-3603 	
03,97	0,67	11 DP-3611 	ESMELLE ① Mesón A Cochera 	01,98
		12 		01,28

Distancia		DIRECCION	INFORMACIONES	Kms. Regresivos
Total	Parcial			
05,20	1,23	DP-3611 		00,05
	05,25	0,05	DP-3611 	<div style="display: flex; justify-content: space-between; align-items: center;"> <div style="text-align: left;"> <p>!!!</p> <p>N 43° 31' 33"</p> <p>O 08° 16' 15"</p> <p> R-1</p> </div> <div style="text-align: center;">  </div> <div style="text-align: left;"> <p>Salida Shakedown</p> </div> </div> <div style="display: flex; justify-content: center; align-items: center; margin-top: 10px;">     </div>



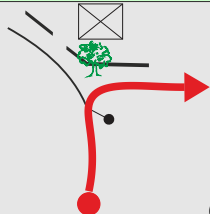

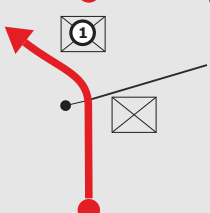
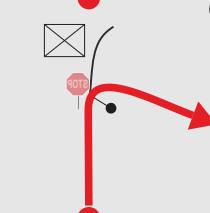

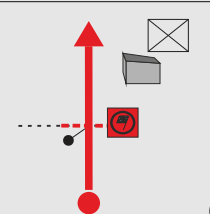


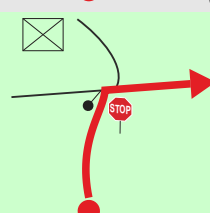

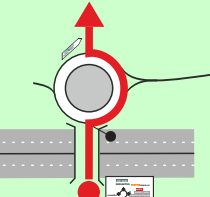
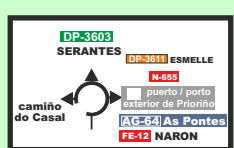
Rallycar

SHAKEDOWN

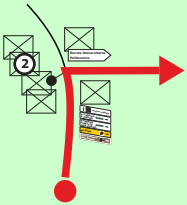

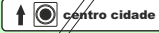




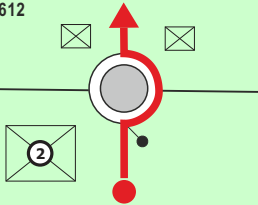

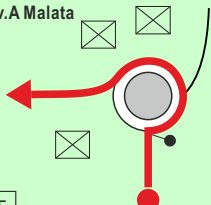



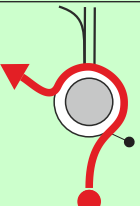

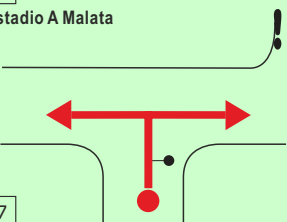


Desde
SALIDA SHAKEDOWN
a
ZONA DE ASISTENCIA

Distancia		DIRECCION	INFORMACIONES	Kms. Regresivos
Total	Parcial			
00,00	0,00	DP-3611 	N 43° 31' 33" O 08° 16' 15" R-1 Salida Shakedown 	10,28
00,45	0,45	DP-3611 	N 43° 31' 20" O 08° 16' 20" 	09,83
00,88	0,43	DP-3611 	N 43° 31' 12" O 08° 16' 07" R-2	09,40
00,98	0,10	DP-3611 	N 43° 32' 12" O 08° 16' 02" 	09,30
01,75	0,77	Local 	N 43° 31' 28" O 08° 15' 40" R-3 	08,53
02,35	0,60	Local 	N 43° 31' 39" O 08° 15' 51" 	07,93

Distancia		DIRECCION	INFORMACIONES	Kms. Regresivos
Total	Parcial			
02,61	0,26	Local 	N 43° 31' 46" O 08° 15' 53"  R-4	07,67
02,79	0,18	Local 7 	N 43° 31' 52" O 08° 15' 46" !!! ① A Casa do Veleiro	07,49
02,92	0,13	Local 8 	N 43° 31' 53" O 08° 15' 48" !!!  (R-202)	07,36
03,17	0,25	Local 9 	N 43° 31' 58" O 08° 15' 40"  R-5  Llegada Shakedown	07,11
03,30	0,13	DP-3603 10 	!!!  STOP	06,98
04,62	1,32	DP-3603 11 		05,66

Sección SK	Salida Shakedown →	Zona Asistencia	Distancia	Tempo	Promedio	Sector
			10,28			

Distancia		DIRECCION	INFORMACIONES	Kms. Regresivos
Total	Parcial			
08,58	3,96	DP-3612 	 Escola Universitaria Politecnica  centro cidade  A CABANA A GRAÑA DP-3612 →  DONIÑOS ESMELLE SAN XURXO DP-3607 →  praias →  San Cristovo San Felipe →	01,70
08,85	0,27	DP-3612 	 Centro Saude	01,43
09,44	0,59	Av.A Malata 	 A MALATA AP-9 A CORUÑA  Porto  Centro	00,84
10,19	0,75	Local 	N 42° 16' 43" O 07° 49' 15" 	0,09
10,28	0,09	Estadio A Malata 	N 43° 29' 25" O 08° 14' 30" Estadio La Malata Entrada en Zona de Asistencia	0,00

Rallycar

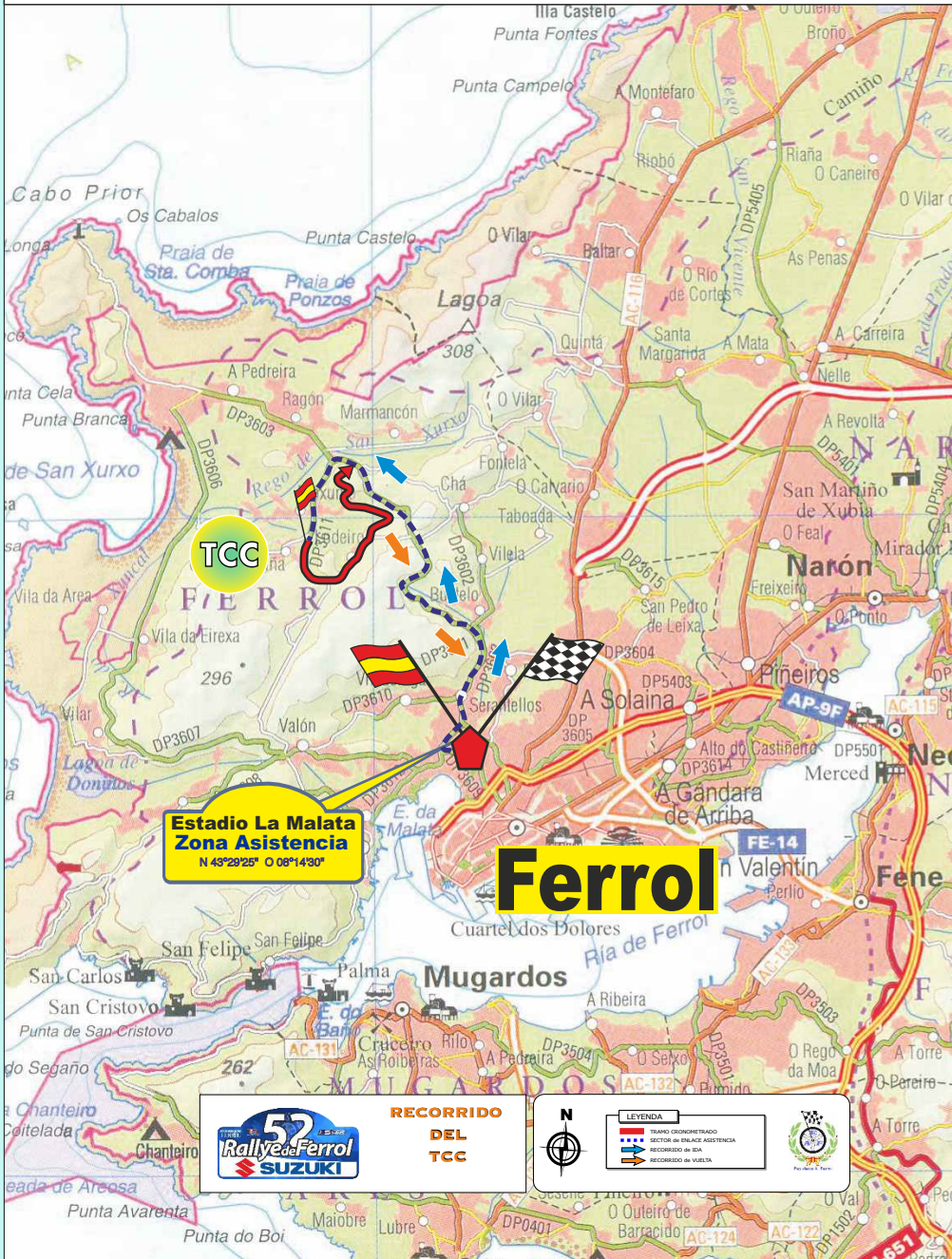
TCC

Tramo Cronometrado de Calificación



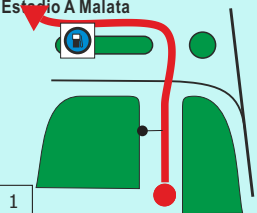

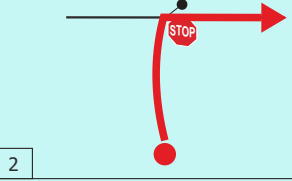

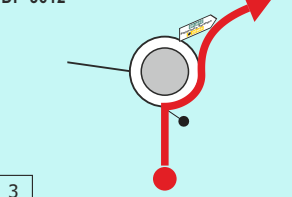
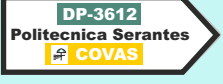


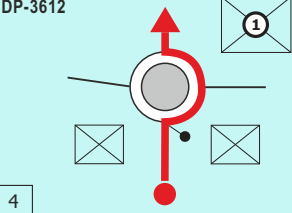

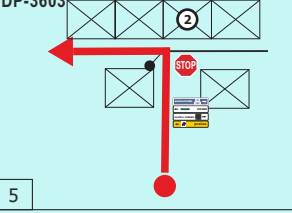




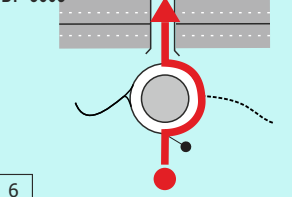


Rallye Ferrol

TCC - VIERNES 20 AGOSTO 2021

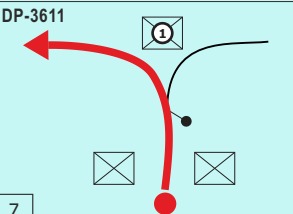


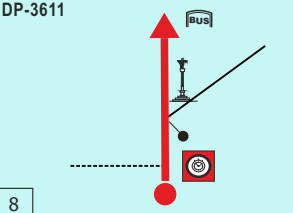



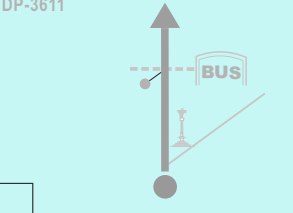



TCC

Rallye Ferrol Suzuki 2021

Distancia		DIRECCION	INFORMACIONES	Kms. Regresivos
Total	Parcial			
00,00	0,00	<p>Estadio A Malata</p>  <p>1</p>	<p>N 43° 29' 37" O 08° 14' 22"</p> <p>Estadio La Malata Salida igual que en todas las secciones del rallye</p> 	09,12
00,59	0,59	<p>Av. Malata</p>  <p>2</p>		08,53
01,05	0,46	<p>DP-3612</p>  <p>3</p>	  	08,07
01,63	0,58	<p>DP-3612</p>  <p>4</p>	<p>① Centro Saude</p> 	07,49
01,93	0,30	<p>DP-3603</p>  <p>5</p>	<p>② Cafe Campus</p>    	07,19
05,84	3,91	<p>DP-3603</p>  <p>6</p>	 	03,28

Sección TCC	Zona Asistencia	→	Tramo Calificación	Distancia 09,12	Tiempo	Promedio	Sector
-----------------------	-----------------	---	--------------------	---------------------------	--------	----------	--------

Distancia		DIRECCION	INFORMACIONES	Kms. Regresivos
Total	Parcial			
07,89	2,05	DP-3611 	 1 Mesón A Cochera 	01,23
09,12	1,23	DP-3611 	  	00,00
	0,05	DP-3611 	 N 43° 31' 33" O 08° 16' 15"	

Rallye Ferrol

SALIDA TCC



Rallye Ferrol

LLEGADA TCC



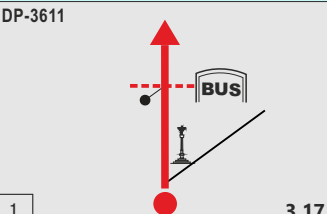



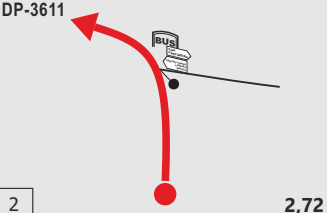


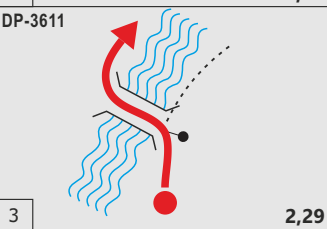


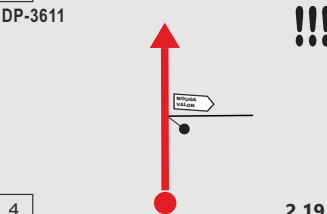

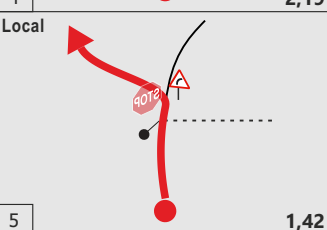



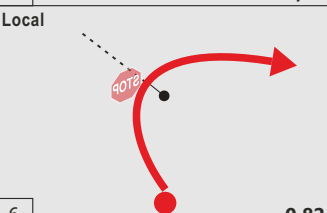

Rallye Ferrol

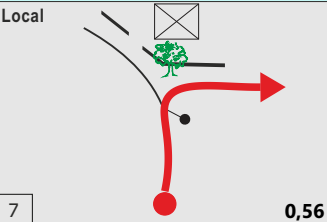

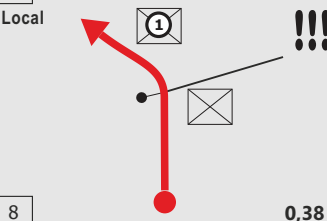

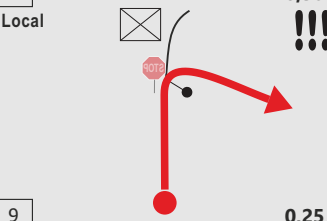


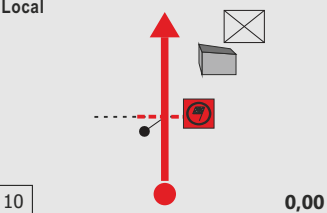


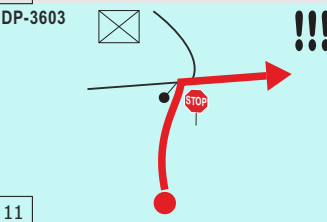


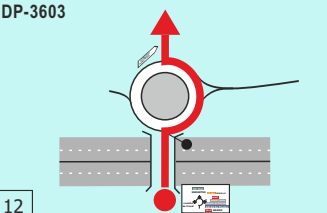


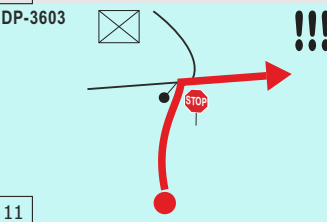


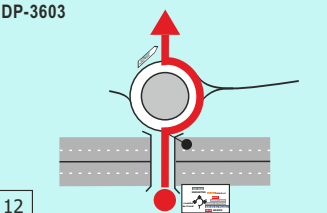


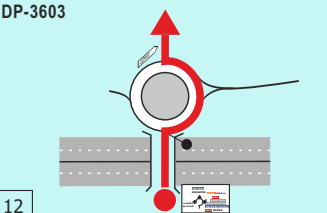


PLANO SEGURIDAD TCC



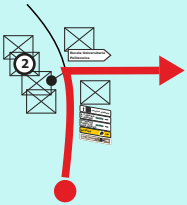


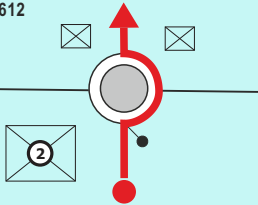

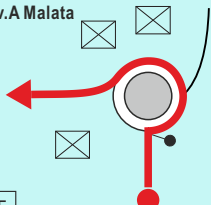


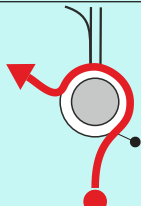

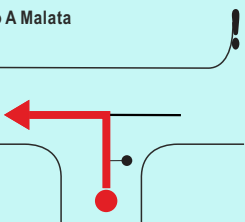

R01-Km	00,00
R02-Km	00,88
R03-Km	01,75
R04-Km	02,61
R05-Km	03,17

Sección TCC	Salida TCC	→	Zona Asistencia	Distancia 10,28	Tiempo	Promedio	Sector
-----------------------	------------	---	-----------------	---------------------------	--------	----------	--------

Distancia		DIRECCION	INFORMACIONES	Kms. Regresivos
Total	Parcial			
00,00	0,00	DP-3611 	N 43º 31' 33" O 08º 16' 15"   Salida Tramo Calificación	10,28
		1 3,17 		
00,45	0,45	DP-3611 	N 43º 31' 20" O 08º 16' 20"  	09,83
		2 2,72		
00,88	0,43	DP-3611 	N 43º 31' 12" O 08º 16' 07" 	09,40
		3 2,29 DP-3611 		
00,98	0,10	DP-3611 	N 43º 32' 12" O 08º 16' 02" 	09,30
		4 2,19		
01,75	0,77	Local 	N 43º 31' 28" O 08º 15' 40"   	08,53
		5 1,42		
02,35	0,60	Local 	N 43º 31' 39" O 08º 15' 51" 	07,93
		6 0,82		

Distancia		DIRECCION	INFORMACIONES	Kms. Regresivos	
Total	Parcial				
02,61	0,26	Local 	N 43° 31' 46" O 08° 15' 53"  R-4	07,67	
		7 	N 43° 31' 52" O 08° 15' 46"  ① A Casa do Veleiro		07,49
		8 	N 43° 31' 53" O 08° 15' 48"  		07,36
02,92	0,13	Local 	N 43° 31' 58" O 08° 15' 40"  R-5  Llegada Tramo Calificación	07,11	
		9 	 		06,98
03,17	0,25	Local DP-3603 	 	05,66	
03,30	0,13	10 	 	06,98	
04,62	1,32	11 	 	05,66	
02,92	0,13	12 	 	05,66	

Sección TCC	Salida TCC	→	Zona Asistencia	Distancia 10,28	Tiempo	Promedio	Sector
-----------------------	------------	---	-----------------	---------------------------	--------	----------	--------

Distancia		DIRECCION	INFORMACIONES	Kms. Regresivos
Total	Parcial			
08,58	3,96	DP-3612  13	 ② Cafe Campus 	01,70
08,85	0,27	DP-3612  14	② Centro Saude 	01,43
09,44	0,59	Av.A Malata  15	 	00,84
10,19	0,75	Local  16		0,09
10,28	0,09	Estadio A Malata  17	 N 43º 29' 25" O 08º 14' 30" Estadio La Malata Parque Cerrado	0,00

S

O

S

TELEFONO DE EMERGENCIA
676 857 909

