

48° RALLYE DE FERROL

Viernes 7 de Julio 2017

Z.Asistencia



Shakedown

FIMO

Esmelle



SHAKEDOWN

48º RALLYE DE FERROL

SALIDA ZONA DE ASISTENCIA

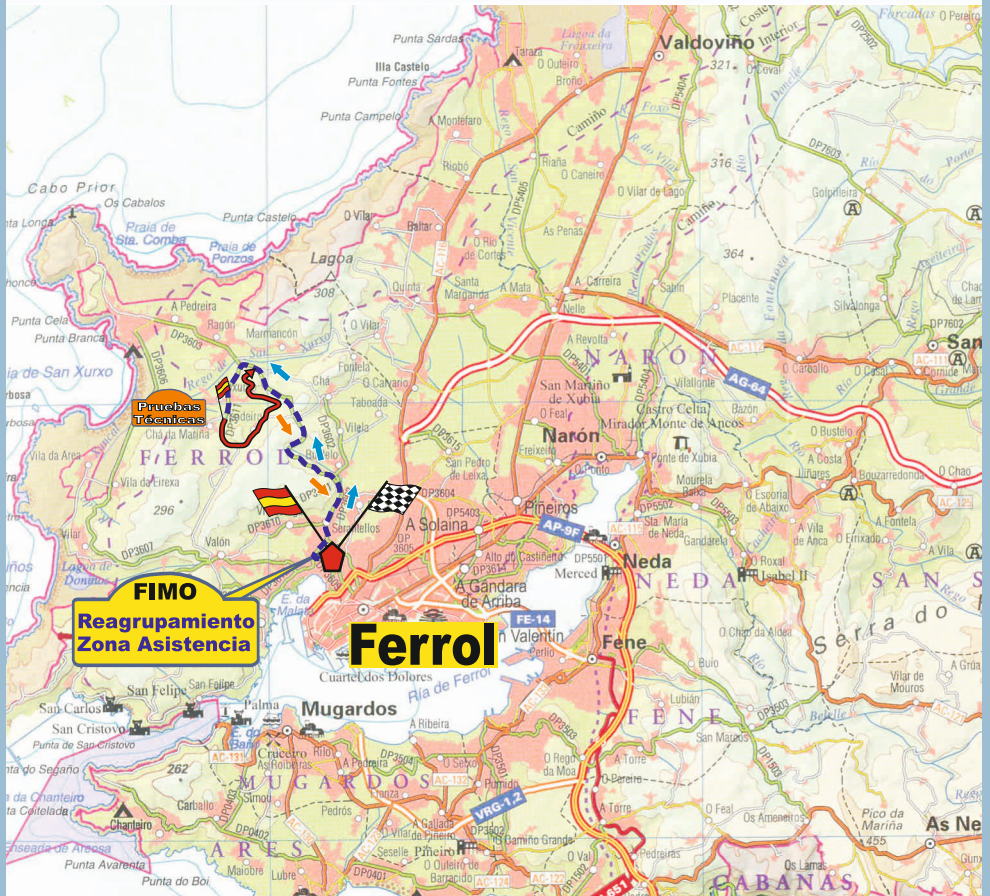
Z.Asistencia



Shakedown

FIMO


Esmelle

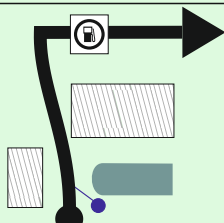
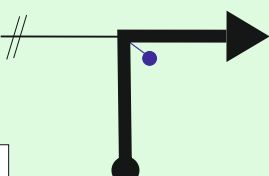
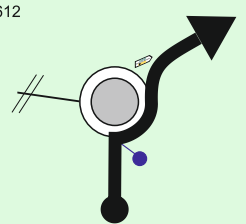


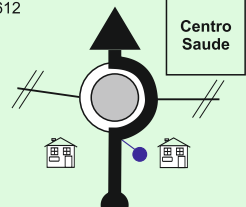
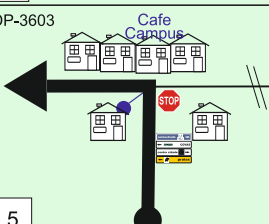


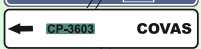
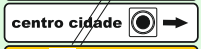




RECORRIDO DEL SHAKEDOWN

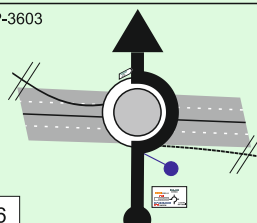
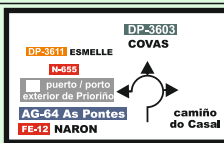
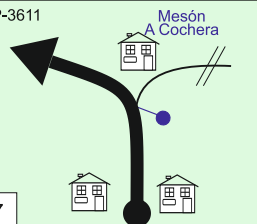
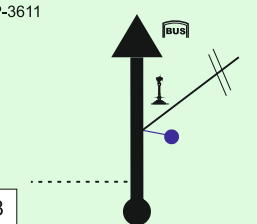

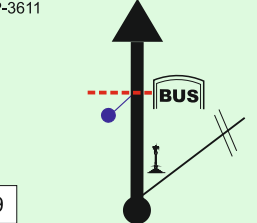



Sábado 7 Julio



48° RALLYE DE FERROL		Etapa	Sección	Sector
Z.Asistencia		Shakedown		
<i>FIMO</i>		<i>Esmelle</i>		
		Distancia	Tiempo	Promedio
		09,05 Km	Min.	Km/h

DISTANCIA (Km)		DIRECCION	INFORMACIONES	DISTANCIA REGRESIVA
TOTAL	PARCIAL			
00,00	0,00	FIMO 	Fimo Salida igual que en las diferentes secciones del rallye	09,05
00,34	0,34	Avda A Malata 		08,71
00,93	0,59	DP-3612 	 	08,12
01,51	0,58	DP-3612 Centro Saude 		07,54
01,81	0,30	DP-3603 Cafe Carous 	    	07,24

48° RALLYE DE FERROL		Etapa	Sección	Sector
Z.Asistencia		Shakedown		
<i>FIMO</i>		Distancia	Tiempo	Promedio
		09,05 Km	Min.	Km/h

DISTANCIA (Km)		DIRECCION	INFORMACIONES	DISTANCIA REGRESIVA
TOTAL	PARCIAL			
05,72	3,91	DP-3603  <div style="border: 1px solid black; padding: 2px; display: inline-block;">6</div>	 <div style="border: 1px solid black; padding: 2px; display: inline-block;">DP-3603 CHA COVAS</div>	03,33
07,77	2,05	DP-3611  Mesón A Cochera <div style="border: 1px solid black; padding: 2px; display: inline-block;">7</div>	<div style="border: 1px solid black; padding: 2px; display: inline-block;">ESMELLE</div> <div style="border: 1px solid black; padding: 2px; display: inline-block;">DP-3611 Km 0</div>	01,28
09,00	1,23	DP-3611  <div style="border: 1px solid black; padding: 2px; display: inline-block;">8</div>	<div style="border: 1px solid black; padding: 2px; display: inline-block;">CHÁ CASTINEIRA PRAIAS</div>	00,05
09,05	0,05	 DP-3611  <div style="border: 1px solid black; padding: 2px; display: inline-block;">9</div>	N 43°31'33" O 08°16'15"   Salida Shakedown 	00,00

48° RALLYE DE FERROL

Shakedown



Shakedown

Esmelle

Esmelle

Rallycar

Desde
SALIDA SHAKEDOWN
a
SALIDA SHAKEDOWN



SHAKEDOWN

48° RALLYE DE FERROL

SALIDA SHAKEDOWN


Shakedown



Shakedown

Esmelle

Esmelle



Salida Shakedown

48° RALLYE DE FERROL

LLEGADA SHAKEDOWN

Shakedown



Shakedown

Esmelle

Esmelle



Llegada Shakedown

48° RALLYE DE FERROL

MAPA SHAKEDOWN

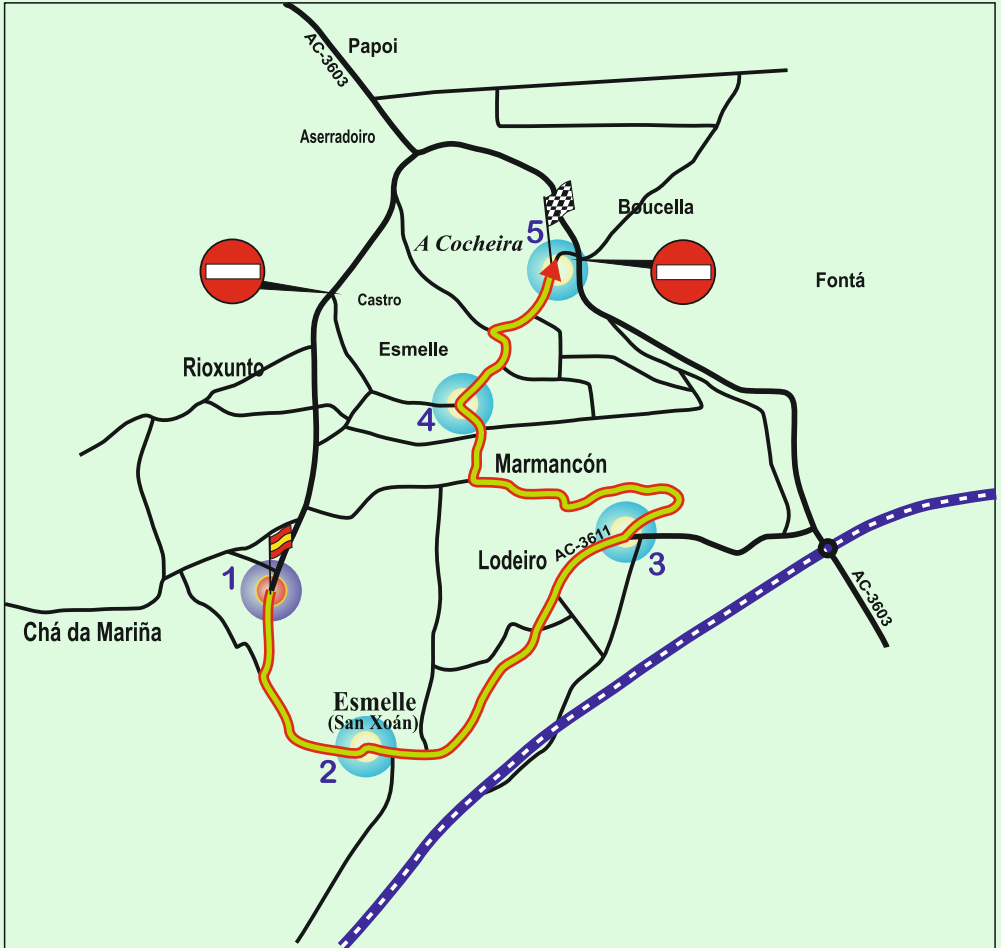
Shakedown



Shakedown

Esmelle


Esmelle

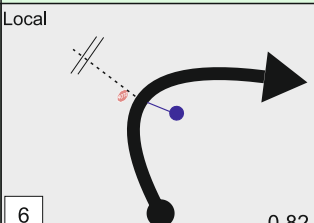

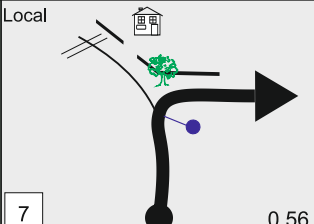

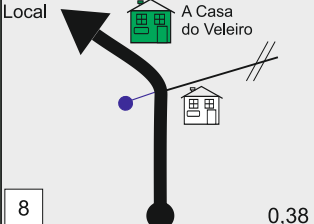
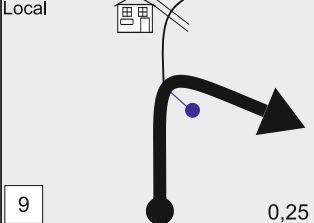

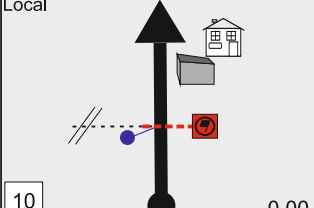








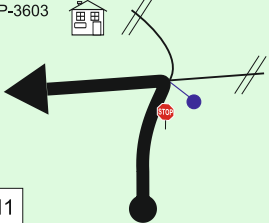

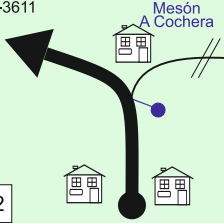


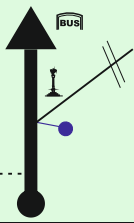


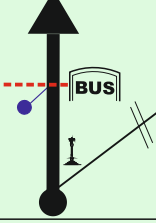






48° RALLYE DE FERROL		Etapa	Sección	Sector
Shakedown		Shakedown		
<i>Esmelle</i>		<i>Esmelle</i>		
Distancia		Tempo	Promedio	
05,25 Km		Min.	Km/h	

DISTANCIA (Km)		DIRECCION	INFORMACIONES	DISTANCIA REGRESIVA
TOTAL	PARCIAL			
0,00	0,00	DP-3611 1 3,17	N 43°31'33" O 08°16'15" Salida Shakedown 05,25	
00,45	0,45	DP-3611 2 2,72	 04,80	
0,88	0,43	DP-3611 3 2,29	N 43°31'12" O 08°16'07" 04,37	
00,98	0,10	 DP-3611 4 2,19		04,27
01,75	0,77	Local 5 1,42	N 43°31'28" O 08°15'40" 03,50	

48° RALLYE DE FERROL		Etapa	Sección	Sector
Shakedown		Shakedown		
<i>Esmelle</i>		<i>Esmelle</i>		
Distancia		Tiempo		Promedio
05,25 Km		Min.		Km/h

DISTANCIA (Km)		DIRECCION	INFORMACIONES	DISTANCIA REGRESIVA
TOTAL	PARCIAL			
02,35	0,60	Local  6 0,82		02,90
02,61	0,26	Local  7 0,56	N 43°31'46" O 08°15'53"  R-4	02,64
02,79	0,18	Local  8 0,38		02,46
02,92	0,13	Local  9 0,25		02,33
03,17	0,25	Local  10 0,00	N 43°31'58" O 08°15'40"  R-5  Llegada Shakedown	02,08

48° RALLYE DE FERROL		Etapa	Sección	Sector
Shakedown		Shakedown		
<i>Esmelle</i>		<i>Esmelle</i>		
Distancia		Tiempo	Promedio	
05,25 Km		Min.	Km/h	

DISTANCIA (Km)		DIRECCION	INFORMACIONES	DISTANCIA REGRESIVA
TOTAL	PARCIAL			
		DP-3603 		
03,30	0,13	11		01,95
		DP-3611 		
03,97	0,67	12		01,28
		DP-3611 		
05,20	1,23	13		00,05
		DP-3611 	N 43°31'33" O 08°16'15"  	Salida Shakedown    
05,25	0,05	14		00,00

NOTAS



48° RALLYE DE FERROL

Shakedown



Z.Asistencia

Esmelle

FIMO



48° RALLYE DE FERROL

SALIDA SHAKEDOWN


Shakedown



Z.Asistencia

Esmelle

FIMO



Salida Shakedown

48° RALLYE DE FERROL

LLEGADA SHAKEDOWN

Shakedown



Z.Asistencia

Esmelle

FIMO



Llegada Shakedown

48° RALLYE DE FERROL

MAPA SHAKEDOWN

Shakedown



Z.Asistencia

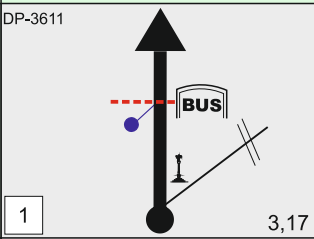






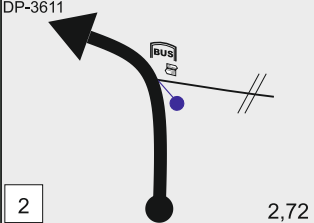


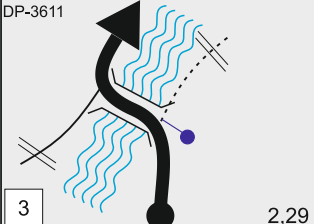


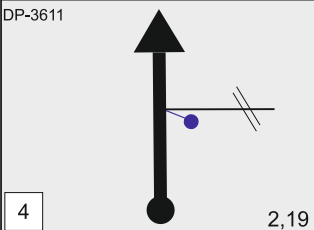
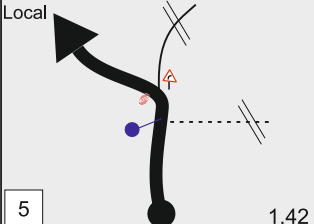



Esmelle


FIMO

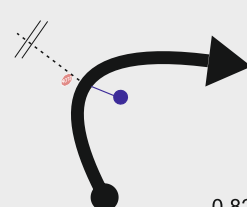

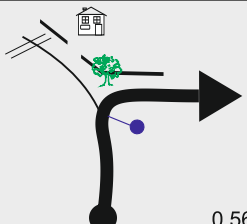


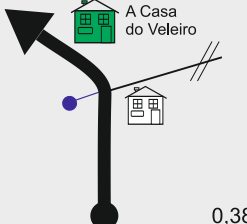

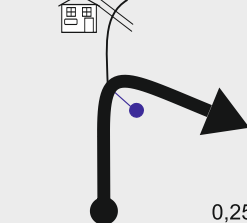

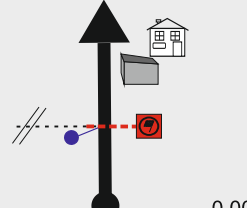






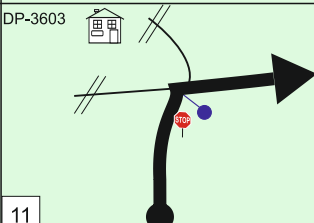

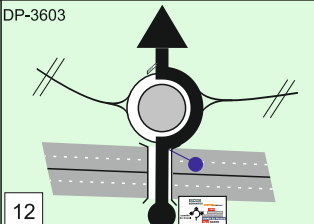
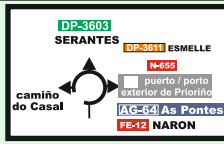
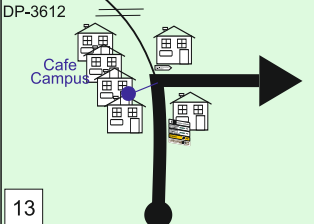
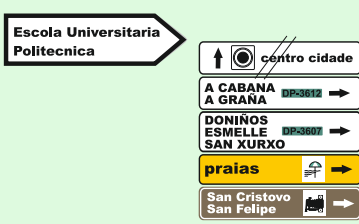
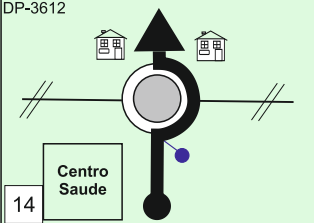

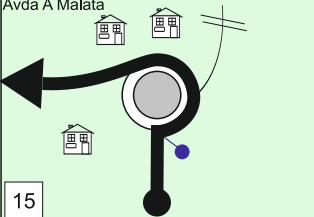


48° RALLYE DE FERROL		Etapa	Sección	Sector
Shakedown	Z.Asistencia	Distancia	Tiempo	Promedio
<i>Esmelle</i>	<i>FIMO</i>	10,06 Km	Min.	Km/h

DISTANCIA (Km)		DIRECCION	INFORMACIONES	DISTANCIA REGRESIVA
TOTAL	PARCIAL			
0,00	0,00	DP-3611  1 3,17	N 43°31'33" O 08°16'15"   Salida Shakedown    	10,06
00,45	0,45	DP-3611  2 2,72	 	09,61
0,88	0,43	DP-3611  3 2,29	N 43°31'12" O 08°16'07" 	09,18
00,98	0,10	 DP-3611  4 2,19		09,08
01,75	0,77	Local  5 1,42	N 43°31'28" O 08°15'40"   	08,31

48° RALLYE DE FERROL		Etapa	Sección	Sector
Shakedown	Z.Asistencia	Distancia	Tiempo	Promedio
<i>Esmelle</i>		10,06 Km	Min.	Km/h

DISTANCIA (Km)		DIRECCION	INFORMACIONES	DISTANCIA REGRESIVA
TOTAL	PARCIAL			
02,35	0,60	Local  6 0,82		07,71
02,61	0,26	Local  7 0,56	N 43°31'46" O 08°15'53"  R-4	07,45
02,79	0,18	 Local  8 0,38		07,27
02,92	0,13	 Local  9 0,25		07,14
03,17	0,25	Local  10 0,00	N 43°31'58" O 08°15'40"  R-5  Llegada Shakedown	06,89

48° RALLYE DE FERROL		Etapa	Sección	Sector
Shakedown	Z.Asistencia	Distancia	Tiempo	Promedio
<i>Esmelle</i>	<i>FIMO</i>	10,06 Km	Min.	Km/h

DISTANCIA (Km)		DIRECCION	INFORMACIONES	DISTANCIA REGRESIVA
TOTAL	PARCIAL			
03,30	0,13	DP-3603 		06,76
04,62	1,32	DP-3603 		05,44
08,58	3,96	DP-3612 		01,48
08,85	0,27	DP-3612 		01,21
09,44	0,59	Avda A Malata 	 	00,62

48° RALLYE DE FERROL

Etapa

Sección

Sector

Shakedown



Z.Asistencia

Esmelle

FIMO

Distancia

Tiempo

Promedio

10,06 Km

Min.

Km/h

DISTANCIA (Km)		DIRECCION	INFORMACIONES	DISTANCIA REGRESIVA
TOTAL	PARCIAL			
10,00	0,56	<p>Local</p> <p>16</p>		00,06
10,06	0,06	<p>FIMO</p> <p>17</p>	<p>N 43°29'35" O 08°14'34"</p> <p>Entrada Zona Asistencia</p>	00,00
		<input type="checkbox"/>		
		<input type="checkbox"/>		
		<input type="checkbox"/>		